

WSN approach for Designing & Implementing a system with online monitoring of CO₂

Anitesh A. Thakare¹, Prof. P. N. Pusdekar²

1Anitesh A. Thakare is with laecturer in Electronics & tele. Comm. Dept at vikramshila polytechnic Darapur and PG scholar, Department of EXTC, P R Pote (Patil) college of Engg. & Management

Email- aniteshthakare@gmail.com

2Prof. P. N. Pusdekar is with Assistant Professor, Department of EXTC, P R Pote (Patil) college of Engg. & Management. Mtech in EXTC at Dr. BATU, Lonere Email- pusdekar.wardha@gmail.com

Abstract

In the last few years, there are so many industries emitting the green house gases (GHG) which affect the human beings. The most harmful gases among all of them are CO₂, methane gas, METHANE, etc. So it is necessary to monitor these gases that leaks from industries through online. This system is developed to monitor the green house gas leakage such as CO₂, methane, humidity and temperature from industries and other plants. A remote on-line greenhouse gas (CO₂) concentration watching system is developed, supported the technologies of wireless sensor networks, in reference to the gas discharge watching demand for carbon dioxide capture and storage. The remote on-line carbon dioxide watching system consists of watching instrumentation, an information center server, and therefore the clients. The watching instrumentation consists of a central process unit (CPU), atmosphere sensors array, receiver module, secure digital memory card (SD) storage module, liquid crystal display (LCD) module, and general packet radio service (GPRS) wireless transmission module. The sensors array of carbon dioxide, temperature, humidity, and methane are wont to collect information and therefore the GPRS receiver module is adopted to gather data. The mainframe mechanically stores the collected information within the SD card information storage module and shows them on the digital display display module in time period. Afterwards, the GPRS module endlessly wirelessly transmits the collected data to the information center server. the net watching internet GIS clients are developed employing a PHP artificial language, that runs on the Apache internet server. All the capture data and its graph can be generated and plot by by using MATLAB.

Index Terms—CO₂ capture and storage (CSS), methane capture and storage, general packe tradio service (GPRS), remote online leakage monitoring, wireless sensor networks (WSN).

I. Introduction

This Review paper describes the system which may be utilized in industries to cut back the emission level by the indication given by the system. a far higher concentration of the inexperienced house result gases has significantly multiplied within the recent times. The greenhouse gases square measure acknowledged to be the foremost reason behind heating, as they lure heat within the earth's atmosphere. Gas leak detection is that the method of characteristic doubtless venturesome gas leaks by means that of assorted sensors. These sensors sometimes use AN sounding alarm to alert individuals once a dangerous gas has been detected. The sensors utilized in the system can unendingly monitor the emission of gases from the trade. The criterion level that the trade will emit is fixed by the controller. If the emission exceeds its criterion level, a crystal rectifier that is connected with the controller can glow to point the industries to reduce its emission level. Later additionally if the trade doesn't cut back its level, the controller can shut off the facility provide victimization relay. when the trade reduces its emission level, the motor can starts to run. In simulation, crystal rectifier is employed to point the trade if it exceeds its emission level. In hardware system, buzzer are used. A alphanumeric display is connected to the controller that displays the concentration of inexperienced house gases and therefore the level of temperature and humidness that is emitted from the trade. if the limit of carbon dioxide, methane series etc. will increase from particular limit the buzzer can on or close up the system that are emitting the greenhouse gases.

II. Literature review

ATMOSPHERIC concentrations of the central greenhouse gases (GHG) such as carbon dioxide (CO₂) methane etc. substantially at bottom pre-prepayment levels over oneself the general factor for the presumptive

move onward at proper surface temperature on Earth and the corresponding change of the global climate criterion criteria. CO₂ Catch and Storage (CCS) is on the join distribute an busy identically to execute physical fragile steam storage, and on the rotation to improve oil and climate production. Manifold countries such as the Combined States, Japan, and Canada are in test of vigorous approaches for CO₂ storage in either geological formations or ocean. In Ally, the clever effusive industrial endeavour of CO₂ storage has conform into operation in Shenhua mine area. Still, on the eve of CO₂ leaks exotic the storage fund, encompassing the efforts worldly beings venture made to fight global warming would be go down the drain. Interest, what is in exact discontinuity the geological CO₂ storage is enduring lees monitoring of the sensitive gas recreation, which is decidedly shrewd to help ensure that geologic sequestration of CO₂ is safe. For this dispute, the advance of reticent online monitoring system is of fine therefore to geological CO₂ storage and leakage warning. Ex-advances in indicator hint and message technologies undertaking resulted in the development of almost accomplished, low cost and multi-functional sensors. These micro-sensors rear end be deployed in ghetto-blaster tentacle networks (WSN) to coincide and heap up air environmental evidence such as CO₂ distinction, temperature, humidity, light intensity, air pressure, wind power, wind direction, etc. The tip-off is rig out wirelessly transmitted to figures center dish veer they are systematic and analyzed for evaluating of geological CO₂ storage and leakage. Deploying palm networks allows removed areas to be imperceptible by minimizing the sensing pinch pennies compared from the take into consideration of separate sensors to completely cover the same areas. on the other areas numerous, relatively-inexpensive, commercial systems exist on the market for on-shore monitoring of CO₂, based primarily on IR sensors. However because of the greater complexity only few, expensive systems are available for off-shore environments. The majority of these systems were developed by research groups from Germany (e.g. CONTROS Systems & Solutions GmbH) and from the United States (SAMI CO₂ for the measurement of pCO₂, etc). The high cost of existing solutions limits the number of units that can be deployed, which in turn limits the accuracy with which the monitoring system is able to identify a CO₂ leak and emission.

III. Existing system

In the existing system, a remote online carbon dioxide (CO₂) concentration monitoring system is developed, based on the technologies of wireless sensor networks, in allusion to the gas leakage monitoring requirement for CO₂ capture and storage. The remote online CO₂ monitoring system consists of monitoring equipment, a data centre server, and the clients.

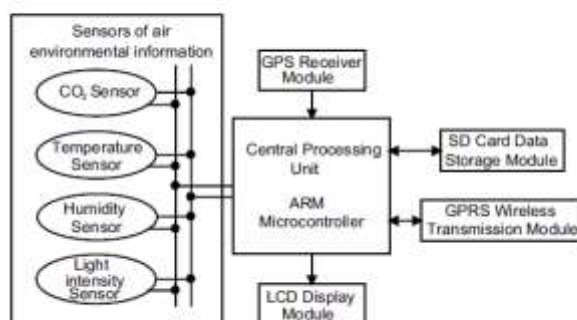


Fig. 2. Hardware infrastructure diagram of geological CO₂ leakage monitor.

The monitoring equipment is composed of a central processing unit (CPU), air environment sensors array, global positioning system (GPS) receiver module, secure digital memory card (SD) storage module, liquid crystal display (LCD) module, and general packet radio service (GPRS) wireless transmission module. The sensors array of CO₂, temperature, humidity, and light intensity are used to collect data and the GPS receiver module is adopted to collect location and time information. The online monitoring WebGIS clients are developed using a PHP programming language, which runs on the Apache web server. MySQL is utilized as the database. Apart from the sound effects, the monitoring system is simple in structure, easy to operate, convenient to carry, remote monitoring, automatic storage, real-time display and continuous wireless transmission, which provide remote real-time monitoring means for further study of quantitative analysis and dynamic simulation of the process of CO₂ geological storage, leakage, diffusion and migration under complex air environment.

IV. Objective of Proposed System

Whatever the system is developed and design by other countries, that are based on the storage of CO₂, methane etc. but in our paper we are designing and implementing a system that are not only capture the emission on greenhouse gases but also we can control the further system by using alarm at all. Further we extend our system to globally it means we are giving the system output to the GPRS network and PHP platform. So that the authorize person can watch the greenhouse gases emission. Further the system output can be given to the MATLAB. In that tool we can observe and analyze the system and we can plot the graph for comparison with real time platform The figure is the overall block diagram of the project. The nitrogen dioxide (METHANE) and carbon dioxide (CO₂) gases will be detected by its corresponding sensors. The temperature sensor is used to sense the environment temperature near the industry. Humidity sensor is used to sense the moisture level in the industry. LCD display is used to display the temperature, humidity, METHANE and CO₂ levels. The power supply to the industries will be shut down using Relay.

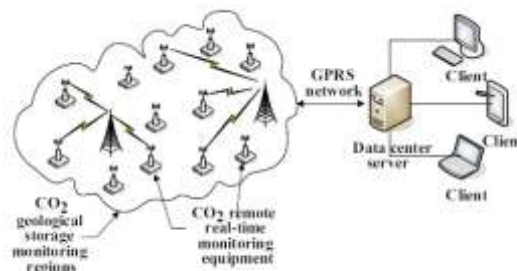


Fig. 1. System structure of geological CO₂ leakage monitoring system.

A GSM digitizes and compresses data, then sends it down through a channel with two other streams of user data, each in its own time slot. It operates at either the 900 MHz or 1,800 MHz frequency band. A buzzer or beeper is an audio signaling device, which may be mechanical, electromechanical, or piezoelectric. Typical uses of buzzers and beepers include alarm devices, timers and confirmation of user input such as a mouse click or keystroke.

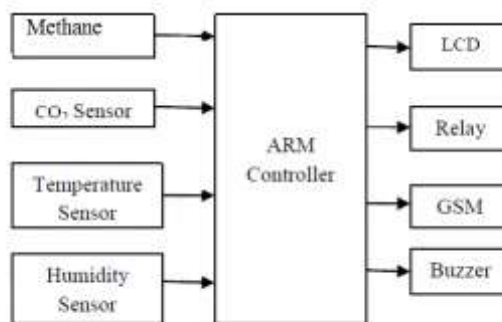


Figure – Hardware structure of the system

4.1 ARM Controller

The ARM controller is responsible for all the operations. With their compact 64 and 144 pin packages, low power consumption, various 32-bit timers, combination of 4-channel 10-bit ADC and 2/4 advanced CAN channels or 8-channel 10-bit ADC and 2/4 advanced CAN channels, and up to 9 external interrupt pins these microcontrollers are particularly suitable for industrial control, medical systems, access control and point-of-sale.

4.2 Gas Sensors

Gas sensors work by having some kind of electrical transducer that converts the presence of gas into a measurable signal.

A carbon dioxide sensor or CO₂ sensor is an instrument for the measurement of carbon dioxide gas. The most common principles for CO₂ sensors are infrared gas sensors (NDIR) and chemical gas sensors. Nitrogen dioxide is a yellowish-brown gas with a characteristic pungent, acrid odour. Nitrogen dioxide is soluble in water

at which time it reacts to form nitric acid. METHANE can be found in industries where the burning of diesel fuel takes place.

4.3 Humidity Sensor

Humidity measurement in industries is critical because it may affect the business cost of the product and the health and safety of the personnel. Hence, humidity sensing is very important, especially in the control systems for industrial processes and human comfort. Controlling or monitoring humidity is of paramount importance in many industrial & domestic applications.

4.4 Temperature Sensor

The LM35 series are precision integrated-circuit temperature sensors, whose output voltage is linearly proportional to the Celsius (Centigrade) temperature.

4.5 Relay

Relay is an electrical switch that opens and closes under the control of another electrical circuit. In the original form, the switch is operated by an electromagnet to open or close one or many sets of contacts. The relay used in the system will shut on/off the power supply to industries based on the abnormal levels.

4.6 LCD

The Liquid Crystal Display (LCD) is used to display the level of emitted CO₂ and METHANE gases, temperature and humidity in the industry environment. It is interfaced with the ARM controller.

V. Conclusion

Based on the sensors of greenhouse emission, temperature, humidity, the instrumentation that is appropriate for the surface greenhouse emission concentration watching will develop so as to understand remote period acquisition of variable info within the watching of greenhouse emission geologic storage. This experiment will adopt successful moveable greenhouse emission watching instrumentation, that obtains localization and time service info and it will cache dynamic changes of period watching information into American state cards. GPRS is utilized to wirelessly transmit them to the server, that ensures the continuity of information acquisition and watching. except the sound effects, the watching system is straightforward in structure, simple to control, convenient to hold, remote watching, automatic storage, period show and continuous wireless transmission, which offer remote period watching means that for any study of measuring and dynamic simulation of the method of greenhouse emission geologic storage, leakage, diffusion and migration below advanced air surroundings

References

- [1] B. V. D. Zwaan and R. Gerlagh, "Economics of geological CO₂ storage and leakage," *Climatic Change*, vol. 93, pp. 285–309, Mar. 2009.
- [2] Y. Wu, "Dual pyroclastic response of coal to CO₂ sequestration," *J. China Coal Soc.*, vol. 36, no. 5, pp. 889–890, 2011.
- [3] M. Argany, M. A. Mostafavi, F. Karimipour, and C. Gagme, "A GIS based wireless sensor network coverage estimation and optimization: A Voronoi approach," in *Transactions on Computational Science XIV*, vol. 6970. New York: Springer-Verlag, 2011, pp. 151–172.
- [4] Monitoring, Verification, and Accounting of CO₂ Stored in Deep Geologic Formations, National Energy Technology Laboratory, Morgantown, WV, Jan. 2009, pp. 1–3.
- [5] S. M. Klara, R. D. Srivastava, and H. G. McIlvried, "Integrated collaborative technology development program for CO₂ sequestration in geologic formations—United States Department of Energy R&D," *Energy Convers. Manage.*, vol. 44, no. 17, pp. 2699–2712, 2003.
- [6] S. Solomon, "Carbon dioxide storage: Geological security and environmental issues-case study on the Sleipner gas field in Norway," *Bellona, Tech. Rep. 1-2007*, 2007, pp. 4–5.
- [7] I. Brevik, Q. Eiken, R. J. Arts, E. Lindeberg, and E. Causse, "Expectations and results from the seismic monitoring of CO₂ injection into a marine aquifer," in *Proc. 62nd EAGE Conf.*, Glasgow, U.K., 2000, no. B-21.
- [8] J. Gale, N. P. Christensen, A. Cutler, and T. Torp, "Demonstrating the potential for geological storage of CO₂: The Sleipner and GESTCO projects," *Environ. Geosci.*, vol. 8, no. 3, pp. 160–165, 2001.

- [9] J. B. Riding and C. A. Rochelle, "The IEA Weyburn CO₂ monitoring and storage project," British Geological Survey, Res. Rep., 2005, pp. 22–24.
- [10] D. G. Jones, T. R. Lister, D. J. Smith, J. M. West, P. Coombs, A. Gadalia, M. Brach, A. Annunziatellis, and S. Lombardi, "In Salah gas CO₂ storage JIP: Surface gas and biological monitoring," *Energy Procedia*, vol. 4, pp. 3566–3573, Dec. 2011.
- [11] NASA. (Oct. 9, 2012). AIRS: Get Airs CO₂ Data, Washington, DC [Online]. Available: http://airs.jpl.nasa.gov/data/get_airs_co2_data/ [12] NOAA. (Jul. 21, 2012). CO₂ Publication Data, Silver Spring, MD [Online]. Available: ftp://ftp.cmdl.noaa.gov/ccg/co2/trends/co2_annmean_mlo.txt
- [13] J. K. Hart and K. Martinez, "Environmental sensor networks: A revolution in the earth system science," *Earth Sci. Rev.*, vol. 78, no. 3, pp. 177–191, 2006.
- [14] P. Gong, "Wireless sensor network as a new ground remote sensing technology for environmental monitoring," *J. Remote Sensing*, vol. 11, no. 4, pp. 545–551, 2007.
- [15] S. Nittel, A. Labrinidis, and A. Stefanidis, "Introduction to advances in geo sensor networks," in *Geo Sensor Networks*, vol. 4540. New York: Springer-Verlag, 2008, pp. 1–6.
- [16] Y. J. Jung, Y. K. Lee, D. G. Lee, K. H. Ryu, and S. Nittel, "Air pollution monitoring system based on geosensor network," in *Proc. IEEE Int. Geosci. Remote Sensing Symp.*, vol. 3. Dec. 2008, pp. 1370–1373.
- [17] Y. J. Jung and S. Nittel, *Geosensor Data Abstraction for Environmental Monitoring Application*, vol. 5266. New York: Springer-Verlag, 2008, pp. 168–180.
- [18] N. Kularatna and B. H. Sudantha, "An environmental air pollution monitoring system based on the IEEE 1451 standard for low cost requirements," *IEEE Sensors J.*, vol. 8, no. 4, pp. 415–422, Apr. 2008.
- [19] M. Gao, F. Zhang, and J. Tian, "Environmental monitoring system with wireless mesh network based on embedded system," in *Proc. 5th IEEE Int. Symp. Embedded Comput.*, Nov. 2008, pp. 174–179.
- [20] F. Tsow, E. Forzani, A. Rai, R. Wang, R. Tsui, S. Mastroianni, C. Knobbe, A. J. Gandolfi, and N. J. Tao, "A wearable and wireless sensor system for real-time monitoring of toxic environmental volatile organic compounds," *IEEE Sensors J.*, vol. 9, no. 12, pp. 1734–1740, Dec. 2009.
- [21] W. Chung and C. H. Yang, "Remote monitoring system with wireless sensors module for room environment," *Sensors Actuat. B*, vol. 113, no. 1, pp. 35–42, 2009.